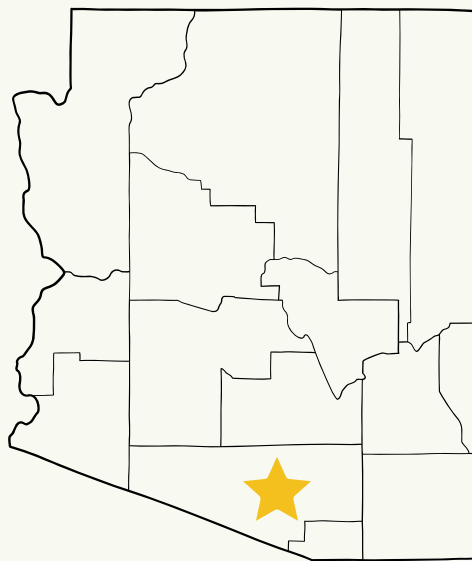


# PIMA COUNTY 2025 REPORT

Arizona Poison and Drug  
Information Center



*Data Retrieved via the National  
Poison Data System*

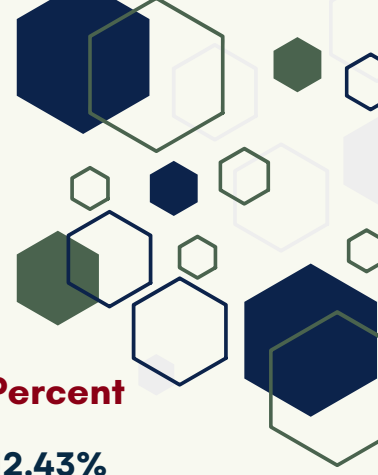


**ARIZONA**  
Poison and Drug  
Information Center



 1-800-222-1222

# EXPOSURE SUBSTANCES



## Top 10 Exposure Substances (Major Root)

Substance	Number / Percent
Analgesics	1,023 / 12.43%
Bites and Envenomations	718 / 8.72%
Antidepressants	601 / 7.30%
Household Cleaning Substances	579 / 7.03%
Antihistamines	456 / 5.54%
Cardiovascular Drugs	444 / 5.39%
Cosmetic/Personal Care Products	405 / 4.92%
Sedative/Hypnotics/Antipsychotics	370 / 4.49%
Hormone and Hormone Antagonists	322 / 3.91%
Anticonvulsants	320 / 3.89%

## Substances Specified

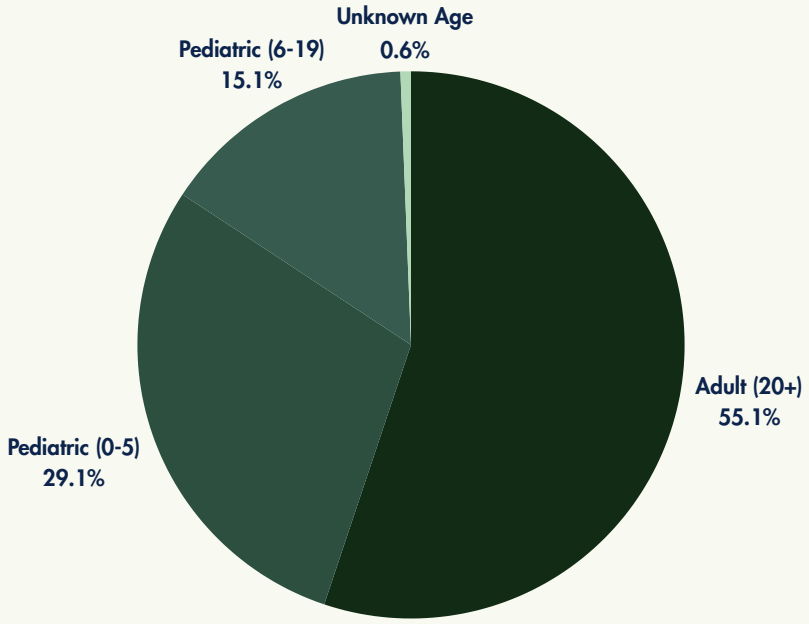
Substance	Number / Percent
Scorpion Stings	381 / 4.63%
Acetaminophen, Alone	266 / 3.23%
Ibuprofen	259 / 3.15%
Ethanol (Beverages)	253 / 3.07%
Atypical Antipsychotics	171 / 2.08%
Diphenhydramine, Alone	169 / 2.05%
Trazodone	158 / 1.92%
Melatonin, Alone	145 / 1.76%
Benzodiazepines	144 / 1.75%
Bleaches: Hypochlorite (Liquid & Dry)	129 / 1.57%

**TOTAL CASES: 8,232** ✦ **HCF CASES: 2,207**

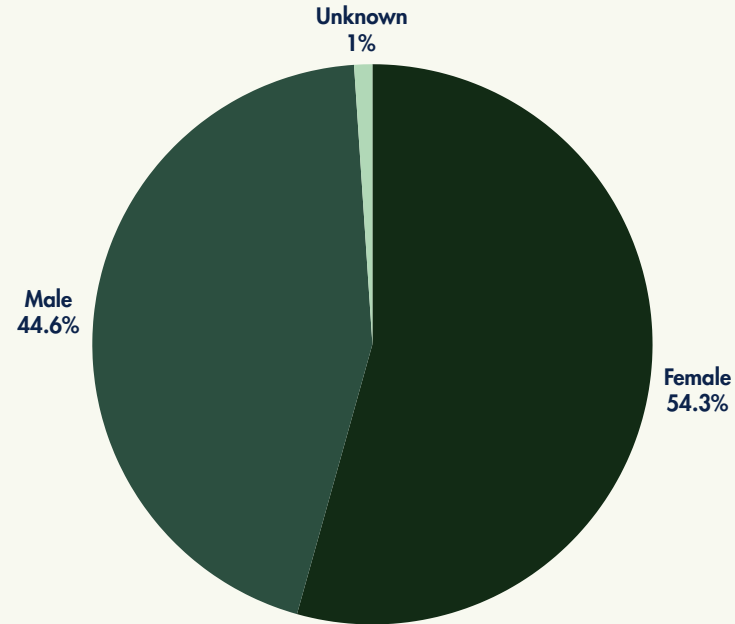
# EXPOSURES BY AGE & GENDER



## Pediatric vs. Adult



## Gender



### Top 10 Adult (20+) Substances

### Top 10 Pediatric (6-19) Substances

### Top 10 Child (0-5) Substances

Analgesics.....	605
Bites and Envenomations.....	538
Antidepressants.....	451
Cardiovascular Drugs.....	338
Sedative/Hypnotic/Antipsychotics.....	294
Anticonvulsants.....	267
Household Cleaning Substances.....	265
Alcohols.....	257
Hormones and Hormone Antagonists.....	247
Antihistamines.....	229

Analgesics.....	197
Antihistamines.....	135
Antidepressants.....	116
Bites and Envenomations.....	102
Foreign Bodies/Toys/Miscellaneous.....	80
Stimulants & Street Drugs..	63
Cold and Cough Preparations.....	62
Sedative/Hypnotic/Antipsychotics.....	50
Cosmetics/Personal Care Products.....	48
Cardiovascular Drugs.....	45

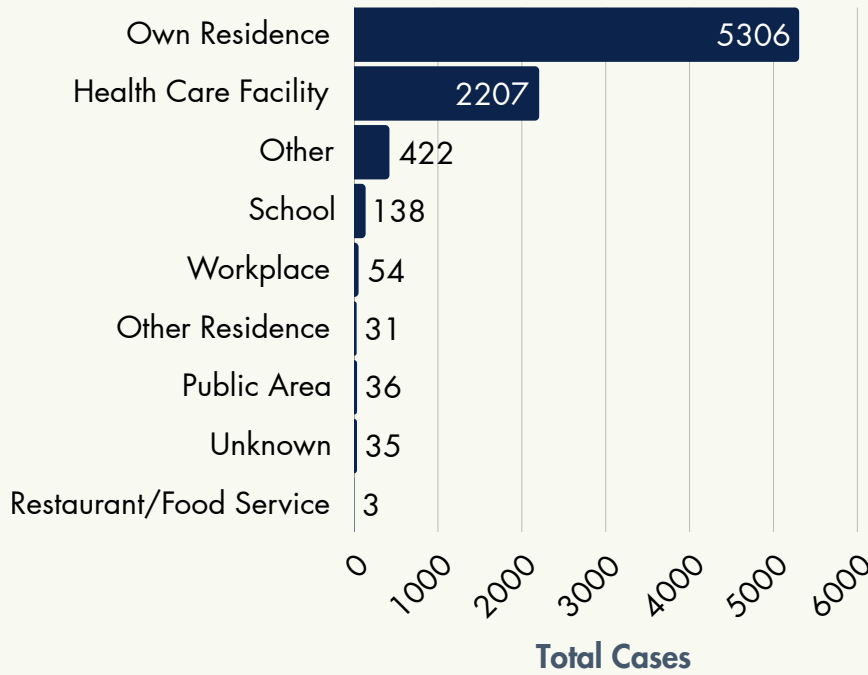
Household Cleaning Products.....	267
Cosmetics/Personal Care Products.....	243
Analgesics.....	216
Foreign Bodies/Toys/Miscellaneous.....	169
Dietary Supplements/Herbals/Homeopathic.....	165
Vitamins.....	102
Topical Preparations.....	98
Antihistamines.....	91
Plants.....	87
Electrolytes and Minerals.....	73

# MANAGEMENT & CALLER SITE

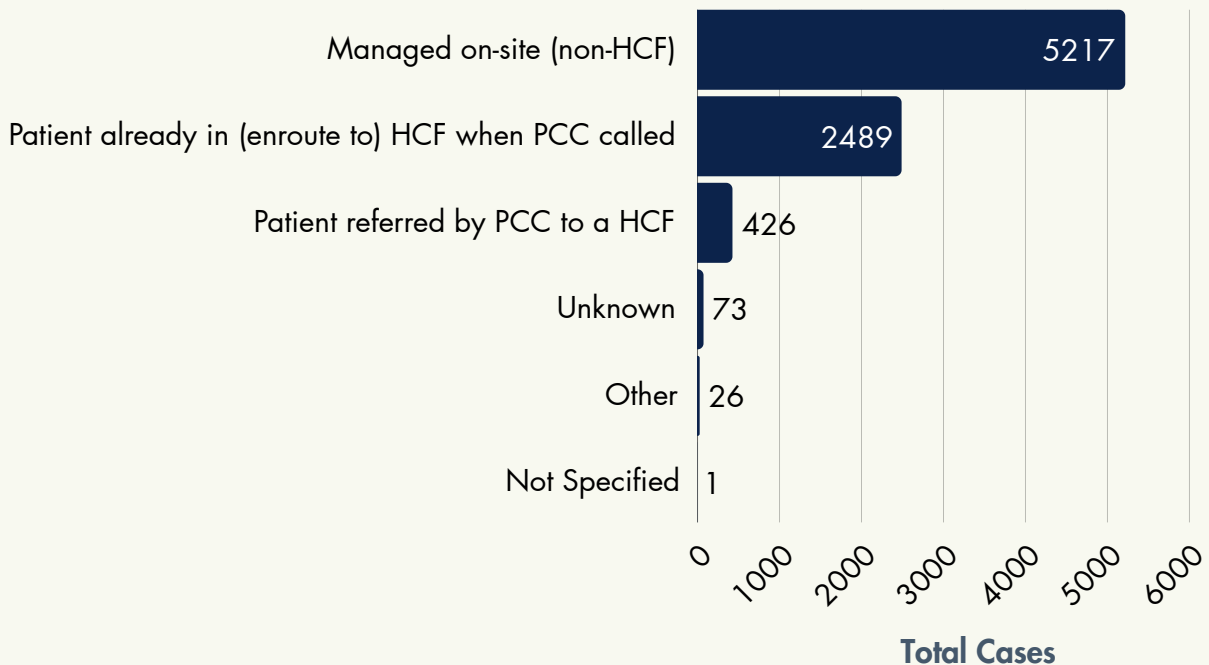


Managing cases safely at home saves millions of dollars in unnecessary health care costs compared with managing patients in a health care facility (HCF). This allows for more efficient and effective use of limited health care resources. Often times, poison center staff advise that exposures can be safely treated at home, saving Arizonans the time and money associated with a visit to the hospital.

## Breakdown of Cases by Caller Site



## Percentage Breakdown of Exposures by Management Site



# CIRCUMSTANCE & ROUTE OF EXPOSURE



Most cases reported to the Arizona Poison and Drug Information Center are the result of accidental exposure. Other circumstances include intentional exposure and adverse reaction. There are also various routes of exposure including ingestion, inhalation, skin or eye exposures, and bites and stings. This page provides a look at the originating circumstances and routes of exposures for cases in 2025 from Pima County.

<p><b>UNINTENTIONAL</b></p> <p>6,112 cases</p>	<p><b>UNINTENTIONAL EXPOSURES:</b></p> <ul style="list-style-type: none"> <li>• general misuse of products</li> <li>• occupational (workplace)</li> <li>• environmental</li> <li>• bites/stings</li> <li>• therapeutic errors</li> <li>• food poisoning</li> </ul>
<p><b>INTENTIONAL</b></p> <p>1,533 cases</p>	<p><b>INTENTIONAL EXPOSURES:</b></p> <ul style="list-style-type: none"> <li>• misuse</li> <li>• abuse</li> <li>• suicide attempts</li> </ul>
<p><b>ADVERSE REACTION</b></p> <p>359 cases</p>	<p><b>ADVERSE REACTIONS TO:</b></p> <ul style="list-style-type: none"> <li>• drugs</li> <li>• food</li> <li>• other substances</li> </ul>
<p><b>OTHER/ UNKNOWN</b></p> <p>228 cases</p>	<p><b>OTHER/UNKNOWN REASONS:</b></p> <ul style="list-style-type: none"> <li>• malicious</li> <li>• contaminant/tampering</li> <li>• withdrawal</li> </ul>

<b>Top 5 Routes of Exposure</b>	<b>Substance</b>	<b>Number</b>
	Ingestion	6,058
	Bite/Sting	693
	Inhalation/Nasal	647
	Dermal	555
	Ocular	357

# INFORMATION CASES

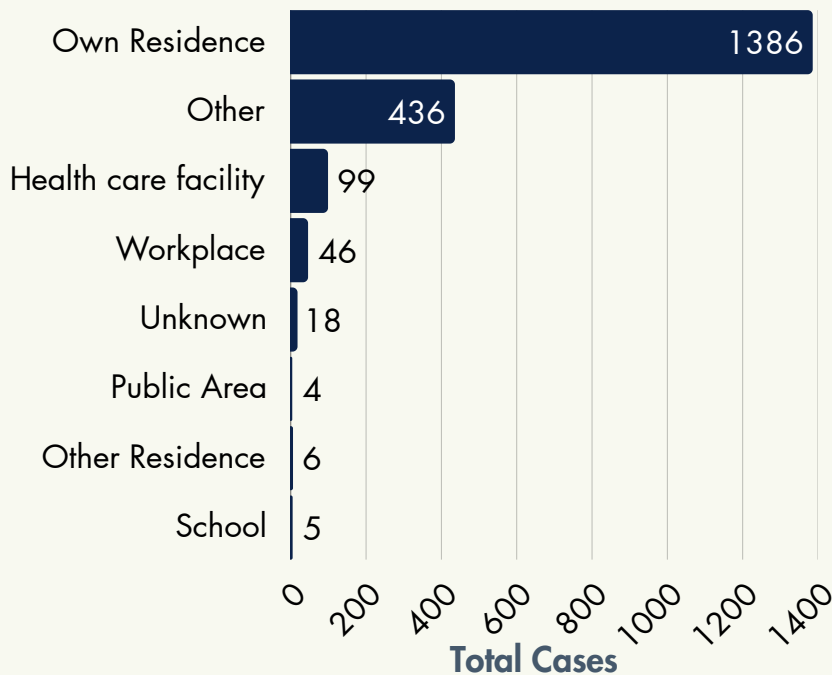


Aside from managing exposure cases, the Arizona Poison and Drug Information Center also manages information calls. Callers may contact the poison center with various questions including those about the toxicity of certain substances/products and medication dosage questions. In 2025, the AZPDIC managed 2,001 information cases from Pima county.

## Top 10 Information Call Substances

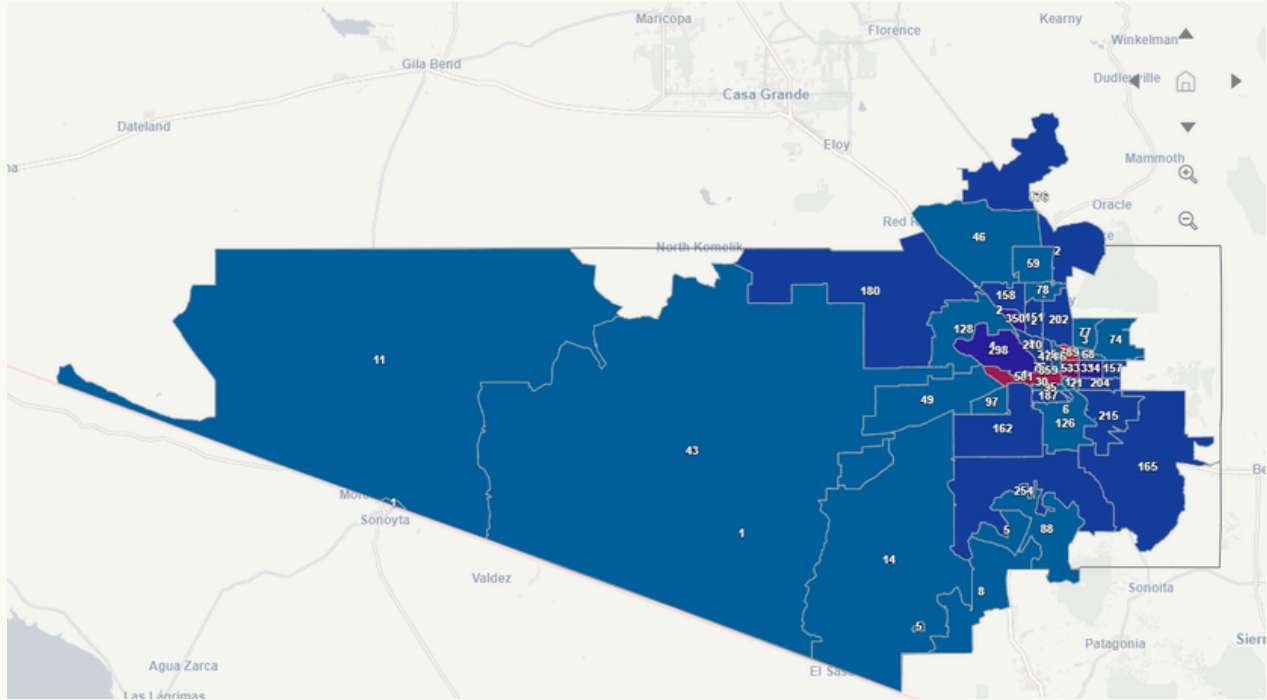
Substance	Number
Analgesics	366
Cardiovascular Drugs	232
Sedative/Hypnotic/Antipsychotics	213
Not Specified	189
Hormone & Hormone Antagonists	175
Antihistamines	163
Antidepressants	162
Anticonvulsants	158
Antimicrobials	147
Gastrointestinal Preparations	116

## Breakdown of Cases by Caller Site



# CASES BY MAP/ZIP CODE

## Zip Code Map of All Calls this Year



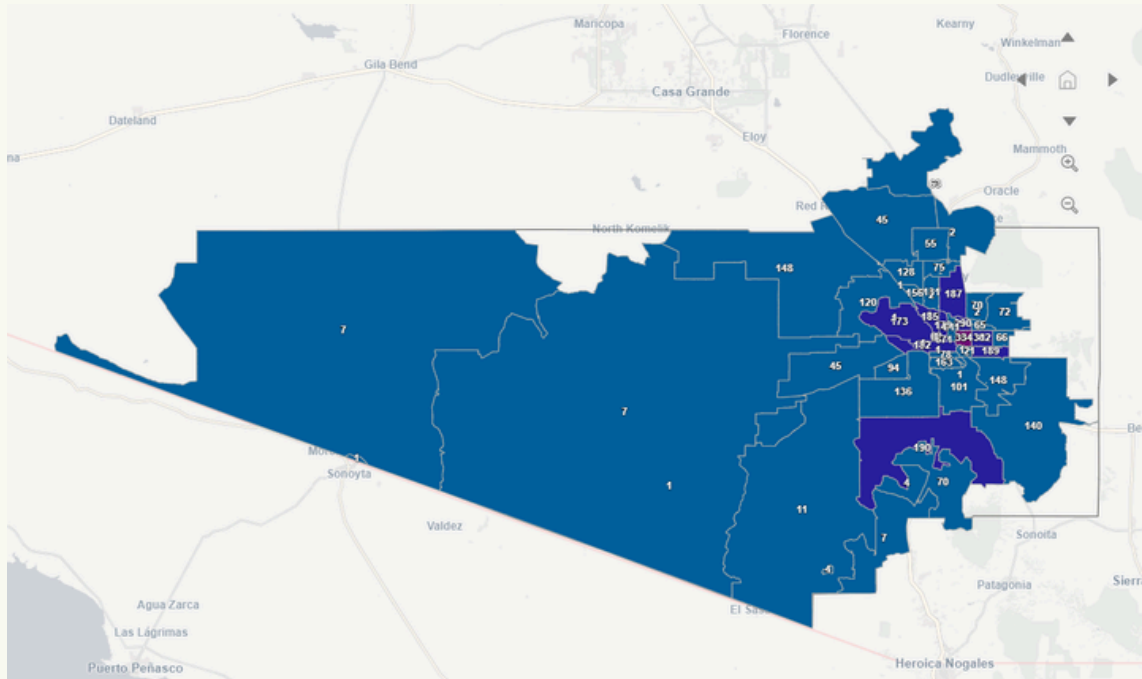
## Zip Code Table of All calls this Year

Country	County	Zip Code	Total Cases	% of Cases	Country	County	Zip Code	Total Cases	% of Cases
United States	Pima	85721	859	10.43%	United States	Pima	85614	88	1.07%
United States	Pima	85712	789	9.58%	United States	Pima	85737	78	0.95%
United States	Pima	85713	581	7.06%	United States	Pima	85750	77	0.94%
United States	Pima	85711	543	6.60%	United States	Pima	85701	76	0.92%
United States	Pima	85724	474	5.76%	United States	Pima	85749	74	0.90%
United States	Pima	85741	350	4.25%	United States	Pima	85715	68	0.83%
United States	Pima	85710	334	4.06%	United States	Pima	85755	59	0.72%
United States	Pima	85745	298	3.62%	United States	Pima	85735	49	0.60%
United States	Pima	85629	254	3.09%	United States	Pima	85658	46	0.56%
United States	Pima	85719	215	2.61%	United States	Pima	85634	43	0.52%
United States	Pima	85747	215	2.61%	United States	Pima	85723	30	0.36%
United States	Pima	85705	210	2.55%	United States	Pima	85708	21	0.26%
United States	Pima	85730	204	2.48%	United States	Pima	85736	14	0.17%
United States	Pima	85718	202	2.45%	United States	Pima	85321	11	0.13%
United States	Pima	85706	187	2.27%	United States	Pima	85645	8	0.10%
United States	Pima	85653	180	2.19%	United States	Pima	85720	7	0.09%
United States	Pima	85739	176	2.14%	United States	Pima	85734	6	0.07%
United States	Pima	85641	165	2.00%	United States	Pima	85601	5	0.06%
United States	Pima	85746	162	1.97%	United States	Pima	85622	5	0.06%
United States	Pima	85742	158	1.92%	United States	Pima	85732	3	0.04%
United States	Pima	85748	157	1.91%	United States	Pima	85751	3	0.04%
United States	Pima	85704	151	1.83%	United States	Pima	85652	2	0.02%
United States	Pima	85716	136	1.65%	United States	Pima	85703	2	0.02%
United States	Pima	85743	128	1.55%	United States	Pima	85738	2	0.02%
United States	Pima	85756	126	1.53%	United States	Pima	85740	2	0.02%
United States	Pima	85757	97	1.18%	United States	Pima	85341	1	0.01%
United States	Pima	85714	95	1.15%	United States	Pima	85639	1	0.01%
					United States	Pima	85702	1	0.01%
					United States	Pima	85707	1	0.01%
					United States	Pima	85725	1	0.01%
					United States	Pima	85731	1	0.01%
					United States	Pima	85754	1	0.01%
					<b>Total</b>			<b>8,232</b>	<b>100.00%</b>

# CASES BY MAP/ZIP CODE



## Zip Code Map of Own and Other Residence Calls this Year



## Zip Code Table of Own and Other Residence calls this Year

Country	County	Zip Code	Total Cases	% of Cases
United States	Pima	85721	671	12.57%
United States	Pima	85711	354	6.63%
United States	Pima	85710	302	5.66%
United States	Pima	85712	290	5.43%
United States	Pima	85629	190	3.56%
United States	Pima	85730	189	3.54%
United States	Pima	85718	187	3.50%
United States	Pima	85705	185	3.47%
United States	Pima	85713	182	3.41%
United States	Pima	85719	179	3.35%
United States	Pima	85745	173	3.24%
United States	Pima	85706	163	3.05%
United States	Pima	85741	156	2.92%
United States	Pima	85653	148	2.77%
United States	Pima	85747	148	2.77%
United States	Pima	85641	140	2.62%
United States	Pima	85746	136	2.55%
United States	Pima	85704	131	2.45%
United States	Pima	85742	128	2.40%
United States	Pima	85743	120	2.25%
United States	Pima	85716	111	2.08%
United States	Pima	85756	101	1.89%
United States	Pima	85757	94	1.76%
United States	Pima	85714	78	1.46%
United States	Pima	85737	75	1.41%
United States	Pima	85749	72	1.35%
United States	Pima	85614	70	1.31%
United States	Pima	85750	70	1.31%
United States	Pima	85748	66	1.24%

Country	County	Zip Code	Total Cases	% of Cases
United States	Pima	85715	65	1.22%
United States	Pima	85739	63	1.18%
United States	Pima	85701	62	1.16%
United States	Pima	85755	55	1.03%
United States	Pima	85658	45	0.84%
United States	Pima	85735	45	0.84%
United States	Pima	85708	21	0.39%
United States	Pima	85736	11	0.21%
United States	Pima	85321	7	0.13%
United States	Pima	85634	7	0.13%
United States	Pima	85645	7	0.13%
United States	Pima	85720	7	0.13%
United States	Pima	85601	4	0.07%
United States	Pima	85622	4	0.07%
United States	Pima	85724	4	0.07%
United States	Pima	85732	3	0.06%
United States	Pima	85703	2	0.04%
United States	Pima	85738	2	0.04%
United States	Pima	85740	2	0.04%
United States	Pima	85751	2	0.04%
United States	Pima	85341	1	0.02%
United States	Pima	85639	1	0.02%
United States	Pima	85652	1	0.02%
United States	Pima	85702	1	0.02%
United States	Pima	85707	1	0.02%
United States	Pima	85723	1	0.02%
United States	Pima	85725	1	0.02%
United States	Pima	85731	1	0.02%
United States	Pima	85734	1	0.02%
United States	Pima	85754	1	0.02%
<b>Total</b>			<b>5,337</b>	<b>100.00%</b>